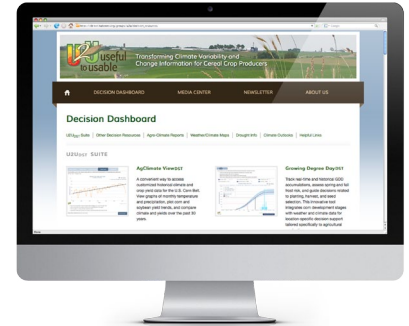




Decision Dashboard

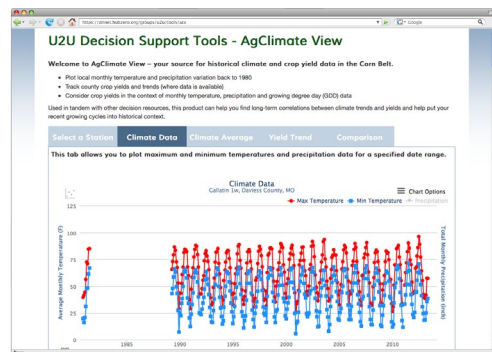
Our Decision Dashboard is your source for weather, climate, drought and cropping data in the North Central Region. Featuring our U2UDST Suite and a variety of tools from our regional partners, our dashboard is a one-stop decision resource for ag advisors, producers and decision makers.

<http://AgClimate4U.org>



NEW! AgClimate View_{DST}

This tool provides easy to use historical climate and crop yield data for the Corn Belt.



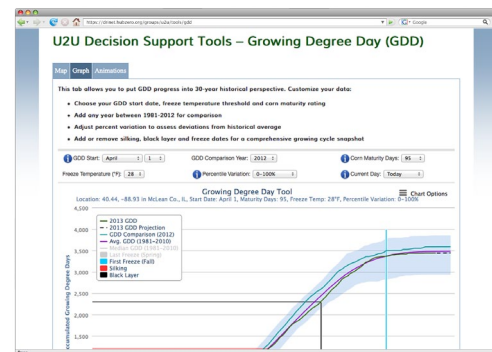
Put growing cycles into historical context:

- Plot local temperature and precipitation variation back to 1980
- Track county crop yields and trends
- Consider crop yields in the context of temperature, precipitation and growing degree day (GDD) data

<http://ACV.AgClimate4U.org>

NEW! Corn GDD_{DST}

Track real-time GDD accumulations and learn about climate risks for corn development.



Projections and historical data can help you make decisions about:

- Climate Risks – Identify the likelihood of early and late frosts/freezes
- Activity Planning – Consider corn hybrid physiological maturity estimates, along with GDD projections when making seed purchases and other growing season decisions
- Marketing – Look at historical and projected GDD for forward pricing and crop insurance decisions

<http://GDD.AgClimate4U.org>